

XXII Polish Championship Wloclawek, 16-20 Aug 2006

FLIGHTDATA

a) Date	16.08.2006 PM	e) Launch period	18:00-19:30
b) Sunrise / Sunset	05:30 / 20:00	f) Briefing times	05:15 / 17:00
c) PZs in force	All	g) Solo flight	-
d) Launch area	Pilots choice	h) Search period	4 Hrs.

TASK Nr. 1, HESITATION WALTZ

a) Marker colour	WHITE		
b) Marker order	-		
c) Marker drop	FREE		
d) MSA	See goal/target list		
e) Scoring p/a/as	-		
f) Task data R15.3.2	a. Target	TBA MSA R100m	
	Target	TBA MSA R100m	

TASK Nr. 2, FLY IN

a) Marker colour	RED		
b) Marker order	-		
c) Marker drop	BY GRAVITY !		
d) MSA	See goal/target list		
e) Scoring p/a/as	-		
f) Task data R15.4.2	a. Target	65112774 MSA R100m	
	b. Min/Max dist. L. Point to goal(s)	6 / 99 km	
	c. Number of take-offs permitted	1	

Map Information

The map datum is WGS-84

PZ List

	Colour	Coordinate	Size	Altitude	Description
PZ1	RED	62924166	1000m Radius	1500ft MSL	Industrial area
PZ2	BLUE		entire comp. area	8000ft MSL	Rules of the air.

CLP Wloclawek airfield 65172803

ATTENTION

The easting markings on the map edge are wrong. Where it says 43 it should say 03 (or simply 3).

XXII Polish Championship Wloclawek, 16-20 Aug 2006

FLIGHTDATA

a) Date	17.08.2006 AM	e) Launch period	Briefing time +2,5 Hrs
b) Sunrise / Sunset	05:30 / 20:00	f) Briefing times	05:15 / 17:00
c) PZs in force	All	g) Solo flight	-
d) Launch area	Pilots choice	h) Search period	4 Hrs.

TASK Nr. 3, FLY IN

a) Marker colour	WHITE	
b) Marker order	-	
c) Marker drop	BY GRAVITY !	
d) MSA	See goal/target list	
e) Scoring p/a/as	-	
f) Task data R15.4.2	a. Target	TBA MSA R100m
	b. Min/Max dist. L. Point to goal(s)	1 / 99 km
	c. Number of take-offs permitted	1

TASK Nr. 4, JUDGE DECLARED GOAL

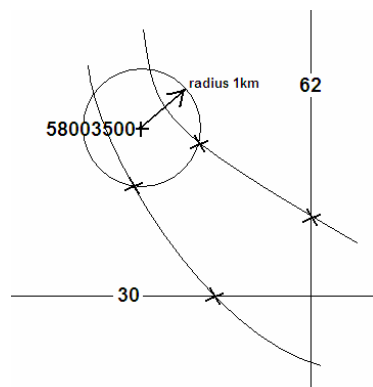
a) Marker colour	YELLOW	
b) Marker order	-	
c) Marker drop	BY GRAVITY !	
d) MSA	See goal/target list	
e) Scoring p/a/as	-	
f) Task data R15.2.2	a. Target	TBA MSA R100m

TASK Nr. 5, JUDGE DECLARED GOAL

a) Marker colour	BLUE	
b) Marker order	-	
c) Marker drop	BY GRAVITY !	
d) MSA	See goal/target list	
e) Scoring p/a/as	See sketch	
f) Task data R15.2.2	a. Target	TBA MSA R100m

TASK Nr. 6, RACE TO AN AREA

a) Marker colour	Track point(s)	
b) Marker order	-	
c) Marker drop	-	
d) MSA	-	
e) Scoring p/a/as	See sketch	
f) Task data R15.10.2	a. Arrangements of timing	timing starts west of 6200 and north of 3000 timing ends within 1km of 58003500 and below 1000MSL
	b. Description scoring area(s)	See sketch



XXII Polish Championship

Wloclawek, 16-20 Aug 2006

FLIGHTDATA

a) Date	17.08.2006 PM	e) Launch period	Green f. +30 min
b) Sunrise / Sunset	05:30 / 20:00	f) Briefing times	05:15 / 17:00
c) PZs in force	All	g) Solo flight	-
d) Launch area	Wloclawek airfield	h) Search period	4 Hrs.

TASK Nr. 7, BOX (Pilot Declared)

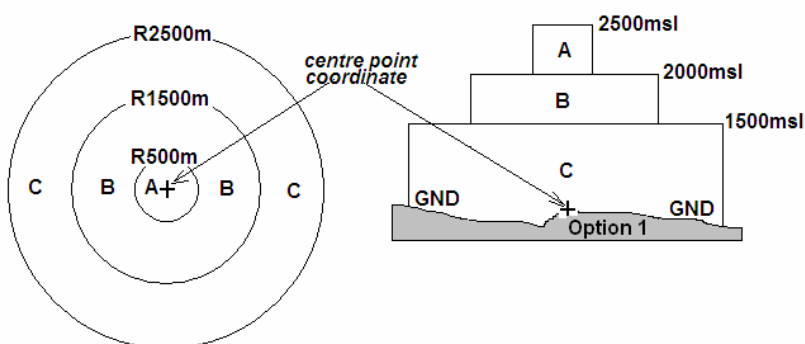
a) Marker colour	Track point(s)	
b) Marker order	-	
c) Marker drop	-	
d) MSA	-	
e) Scoring p/a/as	-	
f) Task data R15.20.2	a. description of set airspace(s).	See sketch

TASK Nr. 8, HESITATION WALTZ

a) Marker colour	Track point(s)	
b) Marker order	-	
c) Marker drop	BY GRAVITY !	
d) MSA	-	
e) Scoring p/a/as	-	
f) Task data R15.3.2	a. Goal	74003600 at 60m
	Goal	76003600 at 60m
	Goal	78003500 at 60m
	Goal	80003400 at 60m

Pilot declared Box 'the Pie'

Before the Green Flag pilots must declare the centre point coordinate of the Pie at the flag pole. The addition of the horizontal distances between valid TP's (2D) forms the basis of the result calculation. The result is the distance in Box C, plus 2 x the distance in Box B, plus 3 x the distance in Box A.



XXII Polish Championship Wloclawek, 16-20 Aug 2006

FLIGHTDATA

a) Date	18.08.2006 AM	e) Launch period	05:45-06:45
b) Sunrise / Sunset	05:30 / 20:00	f) Briefing times	05:15 / 17:00
c) PZs in force	All	g) Solo flight	Solo set!
d) Launch area	Pilots choice	h) Search period	4 Hrs.

TASK Nr. 9, FLY IN

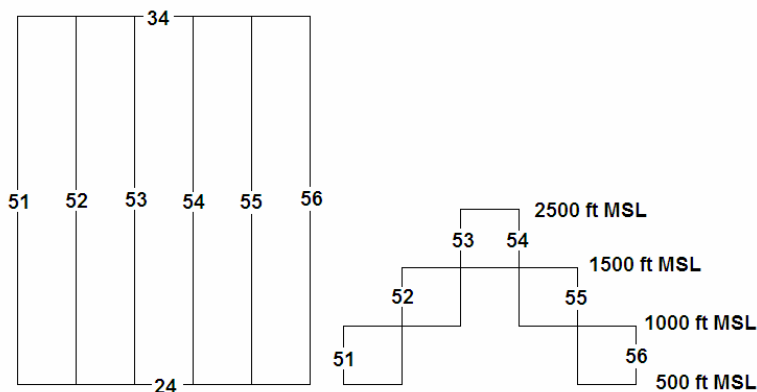
a) Marker colour	WHITE	
b) Marker order	-	
c) Marker drop	BY GRAVITY !	
d) MSA	See goal/target list	
e) Scoring p/a/as	-	
f) Task data R15.4.2	a. Target	64712791 MSA R100m
	b. Min/Max dist. L. Point to goal(s)	1 / 99km
	c. Number of take-offs permitted	1

TASK Nr. 10, JUDGE DECLARED GOAL

a) Marker colour	RED	
b) Marker order	-	
c) Marker drop	BY GRAVITY !	
d) MSA	See goal/target list	
e) Scoring p/a/as	-	
f) Task data R15.2.2	a. Target	TBA MSA R100m

TASK Nr. 11, BOX

a) Marker colour	Track point(s)	
b) Marker order	-	
c) Marker drop	-	
d) MSA	-	
e) Scoring p/a/as	-	
f) Task data R15.20.2	a. description of set airspace(s).	See sketch



TASK Nr. 12, ANGLE

a) Marker colour	Track point(s)	
b) Marker order	-	
c) Marker drop	-	
d) MSA	-	
e) Scoring p/a/as	-	
f) Task data R15.19.2	a. description points A and B	A=1 st TP after 5000 B =1 st TP after 4600
	b. set direction	360 °
	c. Min/Max dist. from A to B	-

XXII Polish Championship
Wloclawek, 16-20 Aug 2006

FLIGHTDATA

a) Date	19.08.2006 PM	e) Launch period	18:00-19:30
b) Sunrise / Sunset	05:30 / 20:00	f) Briefing times	05:15 / 17:00
c) PZs in force	All	g) Solo flight	-
d) Launch area	Pilots choice	h) Search period	4 Hrs.

TASK Nr. 13, RACE TO AN AREA

a) Marker colour	Track point(s)	
b) Marker order	-	
c) Marker drop	-	
d) MSA	-	
e) Scoring p/a/as	See sketch	
f) Task data R15.10.2	a. Arrangements of timing	Shortest time between Area "A" and "B"
	b. Description scoring area(s)	See sketch

Take-Off must be made in Take-Off area (penalty Group B score).

TASK Nr. 14, JUDGE DECLARED GOAL

a) Marker colour	RED, YELLOW and BLUE	
b) Marker order	-	
c) Marker drop	FREE	
d) MSA	See goal/target list	
e) Scoring p/a/as	-	
f) Task data R15.2.2	a. Targets	TBA MSA R100m 65402790 MSA R100m TBA MSA R100m

In Task 14 you may throw one, two or three markers on any Target in any order. The best result of all markers is taken.

XXII Polish Championship
Wloclawek, 16-20 Aug 2006

FLIGHTDATA

a) Date	20.08.2006 AM	e) Launch period	05:30-07:00
b) Sunrise / Sunset	05:30 / 20:00	f) Briefing times	2007 ?
c) PZs in force	All	g) Solo flight	-
d) Launch area	Pilots choice	h) Search period	4 Hrs.

TASK Nr. 15, FLY IN

a) Marker colour	WHITE	
b) Marker order	-	
c) Marker drop	BY GRAVITY !	
d) MSA	See goal/target list	
e) Scoring p/a/as	-	
f) Task data R15.4.2	a. Target	68852094 MSA R100m
	b. Min/Max dist. L. Point to goal(s)	1 / 99 km
	c. Number of take-offs permitted	1

TASK Nr. 16, JUDGE DECLARED GOAL

a) Marker colour	RED	
b) Marker order	-	
c) Marker drop	BY GRAVITY !	
d) MSA	See goal/target list	
e) Scoring p/a/as	-	
f) Task data R15.2.2	a. Target	66712541 MSA R100m

TASK Nr. 17, JUDGE DECLARED GOAL

a) Marker colour	YELLOW	
b) Marker order	-	
c) Marker drop	BY GRAVITY !	
d) MSA	See goal/target list	
e) Scoring p/a/as	-	
f) Task data R15.2.2	a. Target	65622751 MSA R100m